Const. of gazebo, watchman shed, Pathway, Child Equipment & other development works in doddabommasandra lake for ...

ಸಹಾಯಕ ಅಭಿಯಂತರರು ಸಹಾಯಕ ಕಾರ್ಯಪಾಲಕ ಅಭಿಯಂತರರು
(ಕೆರೆಗಳು ವಿಭಾಗ) (ಕೆರೆಗಳು ವಿಭಾಗ)
ಬೃಹತ್ ಬೆಂಗಳೂರು ಮಹಾನಗರ ಪಾಲಿಕೆ ಬೃಹತ್ ಬೆಂಗಳೂರು ಮಹಾನಗರ ಪಾಲಿಕೆ
AE AEE

Conft. of Gazebo, Waitinnen Shed, Pathways, child Equipment and Other developments.. work in doddabommasandra lake in ward 10

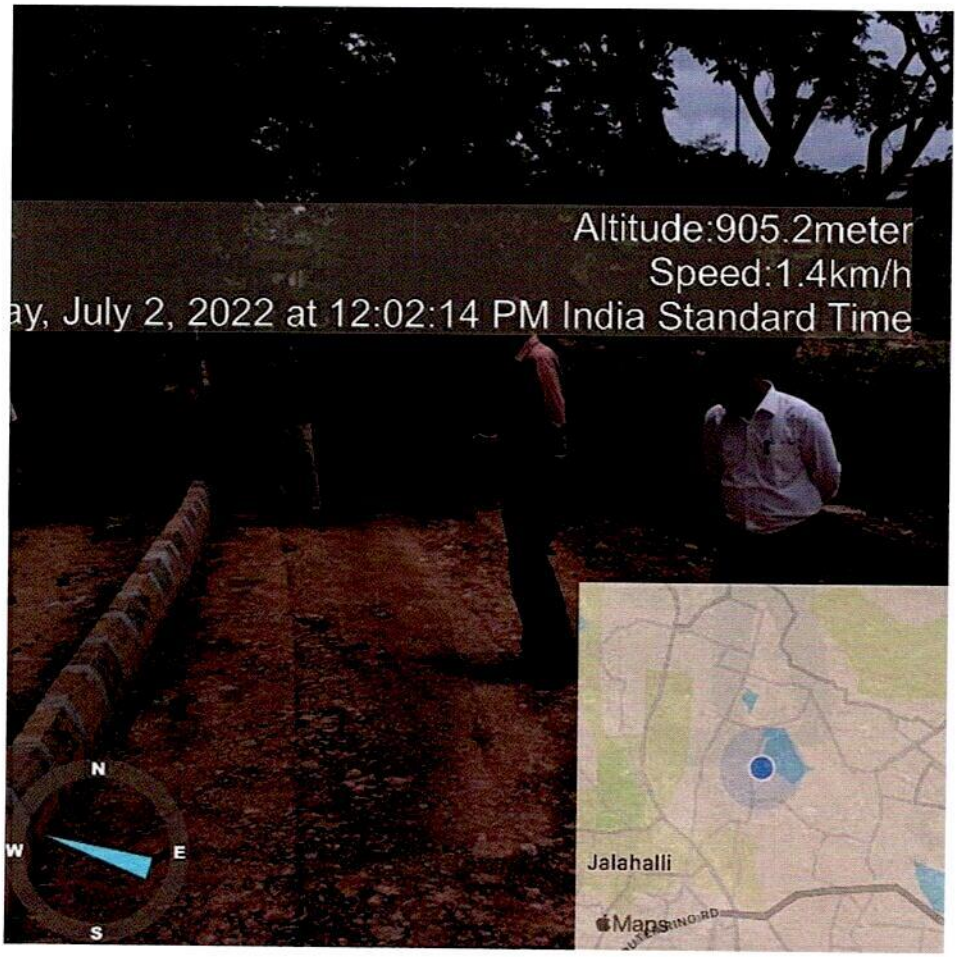

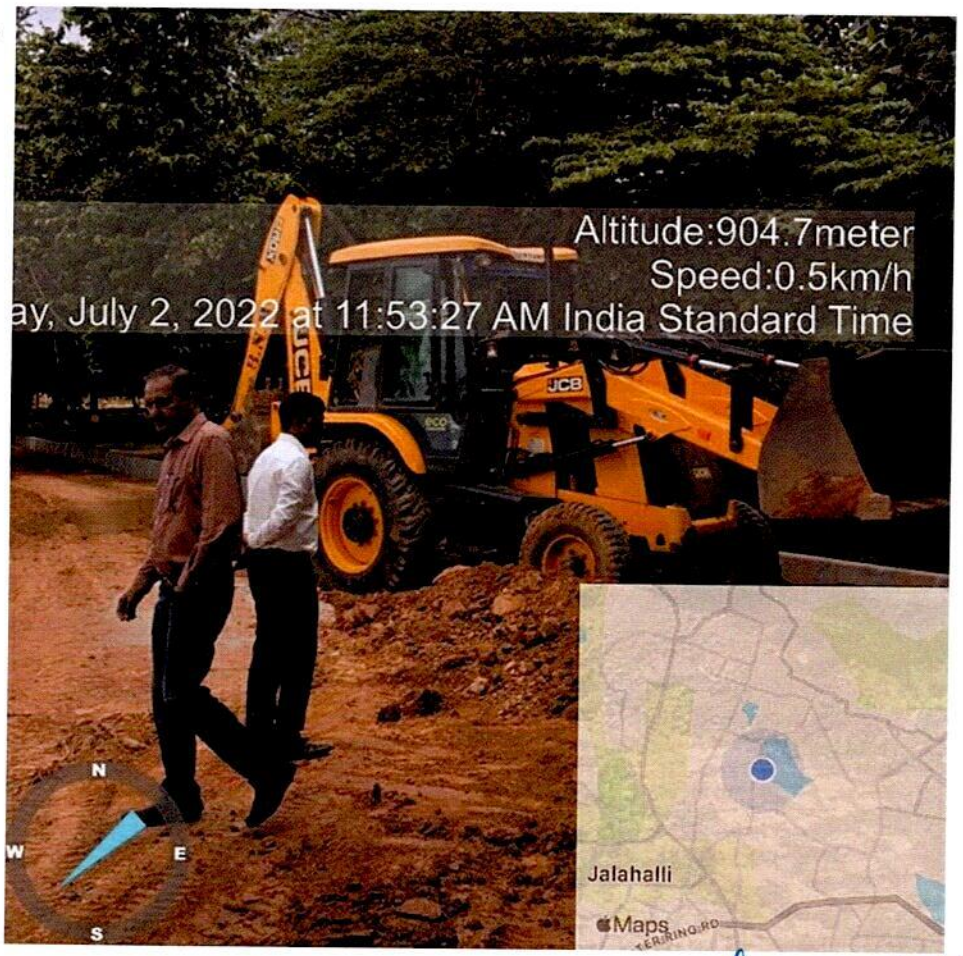

ಸಹಾಯಕ ಅಭಿಯಂತರರು
(ಕೆರೆಗಳು ಅಭಿಯಂತ)
ಬೃಹತ್ ಬೆಂಗಳೂರು ಮಹಾನಗರ ಪಾಲಿಕೆ

ಸಹಾಯಕ ಕಾರ್ಯಪಾಲಕ ಅಭಿಯಂತರರು
(ಕೆರೆಗಳು ಅಭಿಯಂತ)
ಬೃಹತ್ ಬೆಂಗಳೂರು ಮಹಾನಗರ ಪಾಲಿಕೆ

Const. of agazebo, matchroom Shed, Pathway, Children Equipment and other development works in Neddabrahmanadevarakere in Ward 10

ಸಹಾಯಕ ಕಾರ್ಯಪಾಲಕ ಅಭಿಯಂತರರು
ಬೃಹತ್ ಬೆಂಗಳೂರು ಮಹಾನಗರ ಪಾಲಿಕೆ

ಸಿದ್ದಾಪುರ ಕಾರ್ಯಪಾಲಕ ಅಭಿಯಂತರರು
ಬೃಹತ್ ಬೆಂಗಳೂರು ಮಹಾನಗರ ಪಾಲಿಕೆ

ಸಹಾಯಕ ಕಾರ್ಯಪಾಲಕ ಅಭಿಯಂತರರು
(ಕೆರೆ-ಯಲಹಂಕ)
ಬೃಹತ್ ಬೆಂಗಳೂರು ಮಹಾನಗರ ಪಾಲಿಕೆ

Altitude:905.8meter
Speed:5.3km/h
y, June 13, 2022 at 6:21:10 PM India Standard Time
alahalli
Maps

Altitude:905.3meter
Speed:1.6km/h
Monday, June 13, 2022 at 11:32:24 AM India Standard Time
alahalli
Maps

AEE

ಸಹಾಯಕ ಅಭಿಯಂತರರು
ಬೃಹತ್ ಬೆಂಗಳೂರು ಮಹಾನಗರ ಪಾಲಿಕೆ

ಸಹಾಯಕ





ಸಹಾಯಕ ಕಾರ್ಯಪಾಲಕ ಅಭಿಯಂತರರು
ಬೃಹತ್ ಬೆಂಗಳೂರು ಮಹಾನಗರ ಪಾಲಿಕೆ

ಸಹಾಯಕ ಕಾರ್ಯಪಾಲಕ ಅಭಿಯಂತರರು
(ಯಲಹಂಕ)
ಬೃಹತ್ ಬೆಂಗಳೂರು ಮಹಾನಗರ ಪಾಲಿಕೆ

ಸಹಾಯಕ ಅಭಿಯಂತರರು
(ಕೆರೆಗಳು)
ಬೃಹತ್ ಬೆಂಗಳೂರು ಪಾಲಿಕೆ

ಸಹಾಯಕ ಕಾರ್ಯಪಾಲಕ ಅಭಿಯಂತರರು
(ಕೆರೆಗಳು/ಕಾಲುವೆಗಳು)
ಬೃಹತ್ ಬೆಂಗಳೂರು ಮಹಾನಗರ ಪಾಲಿಕೆ

ಸಹಾಯಕ ಅಭಿಯಂತರರು
(ಕ
ಬೃಹತ್ ಬೆಂಗಳೂರು
ಮಹಾನಗರ ಪಾಲಿಕೆ

ಸಹಾಯಕ ಕಾ
ಅಭಿಯಂತರರು
ಬೃಹತ್ ಬೆಂಗಳೂರು ಮಹಾನಗರ ಪಾಲಿಕೆ

ಸಹಾಯಕ ಅಭಿಯಂತರರು
(ಕೆಂಪಾಪುರ ವಲಯ)
ಬೃಹತ್ ಬೆಂಗಳೂರು ಮಹಾನಗರ ಪಾಲಿಕೆ

Altitude:909.7meter
Speed:1.6km/h
Thursday, 8 December 2022 at 5:45:25 PM
India Standard Time
N
W
E
S
ROAD
Jalahalli
Maps
OUTER RING ROAD



ಸಹಾಯಕ ಕಾರ್ಯಪಾಲಕ ಅಭಿಯಂತರರು
(ಪೂರ್ವ-ಉತ್ತರ ವಲಯ)
ಬೃಹತ್ ಬೆಂಗಳೂರು ಮಹಾನಗರ ಪಾಲಿಕೆ

ಸಹಾಯಕ ಕಾರ್ಯಪಾಲಕ ಅಭಿಯಂತರರು
(ಪೂರ್ವ-ಉತ್ತರ ವಲಯ)
ಬೃಹತ್ ಬೆಂಗಳೂರು ಮಹಾನಗರ ಪಾಲಿಕೆ

Const. of gazebo, Watchmen Shed, Pathway, Child Play Equipment and Other development works in Doddabommasandra Lake inward SO.

ಸಹಾಯಕ ಅಭಿಯಂತರರು
(ಕಂಗಳೂರು ಉಲಹಂಕ)
ಬೃಹತ್ ಬೆಂಗಳೂರು ಮಹಾನಗರ ಪಾಲಿಕೆ

AEC

Const. of gazebo, Watchman Shed, Childplay Equipment, Pathway & development of other works in Diddabommasandra Lake in Ward 50.



ಸಹಾಯಕ ಅಭಿಯಂತರರು
(ಬೆಂಗಳೂರು ಪೂರ್ವ ವಲಯ)
ಬೃಹತ್ ಬೆಂಗಳೂರು ಮಹಾನಗರ ಪಾಲಿಕೆ

ಸಹಾಯಕ ಕಾರ್ಯ
(ಕೆರೆಗಳು ವಲಯ)
ಬೃಹತ್ ಬೆಂಗಳೂರು ಮಹಾನಗರ ಪಾಲಿಕೆ



ಸಹಾಯಕ ಅಭಿಯಂತರರು
(ಕೆರೆಗಳು-ಮಾಹಿತಿ ಕಂಕ)
ಬೃಹತ್ ಬೆಂಗಳೂರು ಮಹಾನಗರ ಪಾಲಿಕೆ

ಸಹಾಯಕ ಕಾರ್ಯಪಾಲಕ ಅಭಿಯಂತರರು
(ಕೆರೆಗಳು-ಮಾಹಿತಿ ಕಂಕ)
ಬೃಹತ್ ಬೆಂಗಳೂರು ಮಹಾನಗರ ಪಾಲಿಕೆ

Altitude:903.4meter
Speed:0.0km/h
Thursday, 29 December 2022 at 4:37:23 PM
India Standard Time
N
W
E
S
ahalli
Maps
OUTER RING ROAD
Hebl

Altitude 904.6meter
9 January 2023 at 4:28:33 PM India Standard Time
N
W
E
S
ROAD
Jalahalli
Maps
OUTER RING ROAD


Altitude:905.5meter
Speed:0.0km/h
Wednesday, 14 December 2022 at 12:22:39 PM
India Standard Time
N
W
E
S
Jalahalli
OUTER RING ROAD
Maps

Altitude:904.7meter
Speed:0.0km/h
Thursday, 29 December 2022 at 4:20:42 PM
India Standard Time
N
W
E
S
Jalahalli
Maps

ಸಹಾಯಕ ಅಭಿಯಂತರರು
(ಕೆರೆಗಳು ಘಟಕ)
ಬೃಹತ್ ಬೆಂಗಳೂರು ಮಹಾನಗರ ಪಾಲಿಕೆ

ಸಹಾಯಕ ಕಾರ್ಯಪಾಲಕ ಅಭಿಯಂತರರು
(ಕೆರೆಗಳು ಘಟಕ)
ಬೃಹತ್ ಬೆಂಗಳೂರು ಮಹಾನಗರ ಪಾಲಿಕೆ



ಸಹಾಯಕ ಅಭಿಯಂತರರು
(ಕಛೇರಿ ಸಂಕೇತ)
ಬೃಹತ್ ಬೆಂಗಳೂರು ಮಹಾನಗರ ಪಾಲಿಕೆ

ಸಹಾಯಕ ಕಾರ್ಯಪಾಲಕ ಅಭಿಯಂತರರು
(ಕಛೇರಿ ಸಂಕೇತ)
ಬೃಹತ್ ಬೆಂಗಳೂರು ಮಹಾನಗರ ಪಾಲಿಕೆ

Altitude:907.5meter
Speed:3.2km/h
Friday, June 10, 2022 at 12:07:26 PM India
Standard Time
N
W
E
S
halli
Maps
Hebb

Altitude:906.5meter
Speed:6.1km/h
Friday, June 10, 2022 at 12:04:56 PM India
Standard Time
N
W
E
S
ahalli
Maps
Hebl



ಸಹಾಯಕ ಅಭಿಯಂತರರು
(ಕೆರೆ-ಯಲಹಂಕ)
ಬೃಹತ್ ಬೆಂಗಳೂರು ಮಹಾನಗರ ಪಾಲಿಕೆ

ಸಹಾಯಕ ಕಾರ್ಯಪಾಲಕ ಅಭಿಯಂತರರು
(ಕೆರೆ-ಯಲಹಂಕ)
ಬೃಹತ್ ಬೆಂಗಳೂರು ಮಹಾನಗರ ಪಾಲಿಕೆ



ಸಹಾಯಕ ಕಾರ್ಯಪಾಲಕ ಅಭಿಯಂತರರು
(ಪೂರ್ವ-ಯಲಹಂಕ)
ಬೃಹತ್ ಬೆಂಗಳೂರು ಮಹಾನಗರ ಪಾಲಿಕೆ

ಸಹಾಯಕ ಕಾರ್ಯಪಾಲಕ ಅಭಿಯಂತರರು
(ಪೂರ್ವ-ಯಲಹಂಕ)
ಬೃಹತ್ ಬೆಂಗಳೂರು ಮಹಾನಗರ ಪಾಲಿಕೆ



ಸಹಾಯಕ ಅಭಿಯಂತರರು
(ಕೆರೆಗಳು ಮಲಕಂಕ)
ಬೃಹತ್ ಬಂಗಳೂರು ಮಹಾನಗರ ಪಾಲಿಕೆ

Altitude:906.8meter
Speed:0.0km/h
Friday, 11 November 2022 at 3:50:08 PM India Standard Time
N
W
E
S
Maps

Altitude:905.9meter
Speed:0.0km/h
Saturday, 12 November 2022 at 11:35:09 AM India Standard Time
N
W
E
S
Maps


Altitude:905.3meter
Speed:0.0km/h
Saturday, 12 November 2022 at 11:41:01 AM
India Standard Time
N
W
E
S
Maps

Altitude:903.3meter
Speed:0.0km/h
Saturday, 12 November 2022 at 11:45:09 AM
India Standard Time
N
W
E
S
Maps

Altitude:904.9meter
Speed:0.8km/h
Saturday, 12 November 2022 at 11:45:18 AM
India Standard Time
N
W
E
S
lahalli
Maps

Altitude:905.2meter
Speed:0.0km/h
Monday, 14 November 2022 at 12:24:49 PM
India Standard Time
N
W
E
S
ROAD
Jalahalli
Maps

Altitude:902.7meter
Speed:2.5km/h
ugust 17, 2022 at 11:52:06 AM India Standard Time
N
W
E
S
Maps
Hebba


Altitude:905.6meter
Speed:0.0km/h
August 17, 2022 at 4:02:20 PM India Standard Time
N
W
E
S
alahalli
Maps

Altitude:909.3meter
Speed:2.5km/h
ugust 22, 2022 at 12:07:20 PM India Standard Time
N
W
E
S
Jalahalli
Maps


Altitude:916.5meter
Speed:7.5km/h
ugust 24, 2022 at 12:30:20 PM India Standard Time
N
W
E
S
lahalli
Maps

Altitude:900.1meter
Speed:0.0km/h
Tuesday, 6 December 2022 at 10:36:37 AM
India Standard Time
N
W
E
S
Jalahalli
Maps
OUTER RING ROAD

Altitude:903.1meter
Speed:0.0km/h
Tuesday, 6 December 2022 at 9:50:39 AM India
Standard Time
JCB
N
W
E
S
ahalli
Maps
OUTER RING ROAD
Hebl


Altitude:902.3meter
Speed:4.4km/h
Tuesday, 29 November 2022 at 11:04:11 AM
India Standard Time
N
W
E
S
Maps
OUTER RING ROAD


Altitude:905.9meter
Speed:35.1km/h
Tuesday, 29 November 2022 at 10:43:23 AM
India Standard Time
N
W
E
S
Jalahalli
Maps
OUTER RING ROAD

Altitude:907.6meter
Speed:0.0km/h
Wednesday, 23 November 2022 at 5:01:26 PM
India Standard Time
N
W
E
S
ROAD
Jalahalli
Maps

Altitude:905.2meter
Speed:0.9km/h
Wednesday, 23 November 2022 at 2:35:39 PM
India Standard Time
N
W
E
S
alahalli
Maps

Altitude:903.9meter
Speed:0.0km/h
Wednesday, 23 November 2022 at 12:55:20 PM
India Standard Time
SOUND HORN
N
W
E
S
halli
Maps
Hebb

Altitude:904.9meter
Speed:0.0km/h
Wednesday, 23 November 2022 at 10:20:23 AM
India Standard Time
KA 50 N 6985
N
W
E
S
ROAD
Jalahalli
Maps

Altitude:905.7meter
Speed:0.7km/h
eptember 2022 at 11:51:00 AM India Standard Time
N
W
E
S
Jalahalli
Maps

Altitude:904.7meter
Speed:5.7km/h
September 2022 at 5:02:15 PM India Standard Time
N
W
E
S
alahalli
Maps

Altitude:913.7meter
Speed:1.3km/h
September 2022 at 5:02:19 PM India Standard Time
N
W
E
S
alahalli
Maps

Altitude:898.5meter
Speed:7.1km/h
Wednesday, 26 October, 2022 at 11:34:53 AM India Standard Time
N
W
E
S

AE

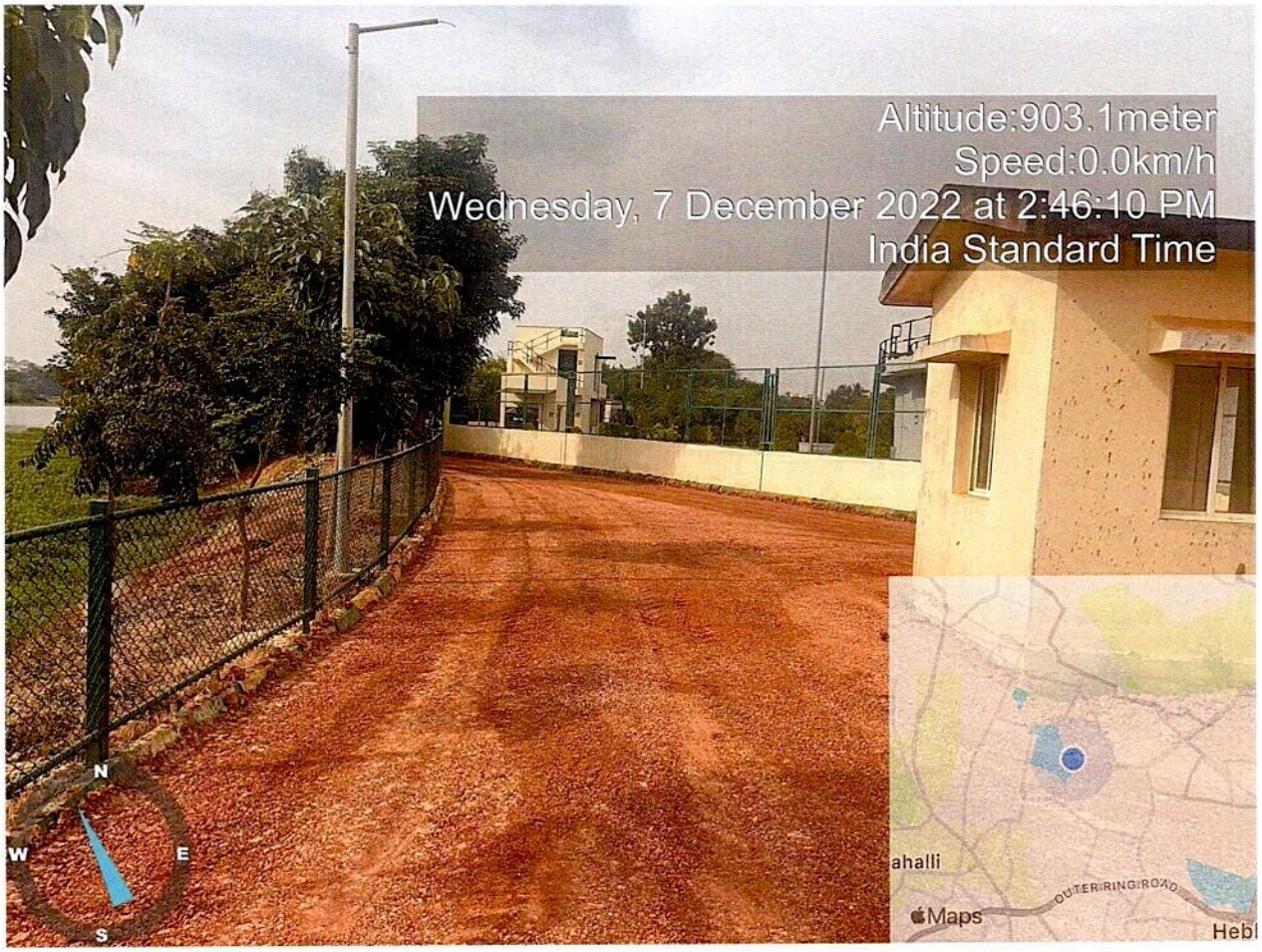
Altitude:903.1meter
Speed:0.0km/h
Wednesday, 7 December 2022 at 2:46:10 PM
India Standard Time
N
W
E
S
ahalli
OUTER RING ROAD
Maps
Hebl

Altitude:904.8meter
Speed:0.0km/h
Wednesday, 7 December 2022 at 2:46:16 PM
India Standard Time
AWS
N
W
E
S
ahalli
OUTER RING ROAD
Maps
Hebl

Altitude:921.6meter
Wednesday, 7 December 2022 at 3:18:17 PM
India Standard Time
N
W
E
S
Jalahalli
Maps
OUTER RING ROAD

Altitude:905.1meter
Speed:3.9km/h
Wednesday, 7 December 2022 at 3:18:24 PM
India Standard Time
N
W
E
S
Jalahalli
Maps
OUTER RING ROAD


Altitude:905.3meter
Speed:4.3km/h
Wednesday, 7 December 2022 at 3:18:56 PM
India Standard Time
N
W
E
S
Jalahalli
Maps
OUTER RING ROAD

Altitude:904.9meter
Speed:0.0km/h
Wednesday, 7 December 2022 at 4:16:31 PM
India Standard Time
N
W
E
S
Jalahalli
Maps
OUTER RING ROAD

Altitude 905.6meter
Speed 0.0km/h
Thursday, 8 December 2022 at 12:18:04 PM
India Standard Time
N
W
E
S
Jalahalli
OUTER RING ROAD
Maps


Altitude 903.3meter
Speed 3.9km/h
Thursday, 8 December 2022 at 12:18:26 PM
India Standard Time
N
W
E
S
Jalahalli
OUTER RING ROAD
Maps

Altitude:904.2meter
Speed:0.0km/h
Wednesday, 7 December 2022 at 12:44:38 PM
India Standard Time
N
W
E
S
ahalli
OUTER RING ROAD
Maps
Heb

Altitude:912.4meter
Speed:0.0km/h
Wednesday, 7 December 2022 at 12:47:33 PM
India Standard Time
N
W
E
S
lahalli
OUTER RING ROAD
Maps
Heb

Altitude:905.2meter
Speed:0.0km/h
Wednesday, 7 December 2022 at 1:12:14 PM
India Standard Time
N
W
E
S
alahalli
OUTER RING ROAD
Maps

Altitude:906.5meter
Speed:2.8km/h
ugust 26, 2022 at 11:07:40 AM India Standard Time
N
W
E
S
Jalahalli
Maps

Altitude:904.2meter
Speed:0.8km/h
August 30, 2022 at 1:43:33 PM India Standard Time
N
W
E
S
Jalahalli
Maps

Altitude:900.8meter
Speed:0.0km/h
August 30, 2022 at 1:43:43 PM India Standard Time
N
W
E
S
Jalahalli
Maps

Altitude:904.6meter
Speed:0.9km/h
eptember 2022 at 11:57:28 AM India Standard Time
Jalahalli
Maps

Altitude 903.5meter
Speed 2.1km/h
Monday, December 27, 2021 at 10:32:14 AM India Standard Time
N
W
E
S
University of Agricultural Sciences
Jalahalli
Maps







ಸಹಾಯಕ ಅಭಿಯಂತರರು
(ಕೃಷಿ ವಿಭಾಗ)
ಬೃಹತ್ ಬೆಂಗಳೂರು ಮಹಾನಗರ ಪಾಲಿಕೆ



ಸಹಾ
(ಕೆಂಗೇರಿ ಮಹಾನಗರ ಪಾಲಿಕೆ)
ಬೃಹತ್ ಬೆಂಗಳೂರು ಮಹಾನಗರ ಪಾಲಿಕೆ

AEE

Altitude:949.3meter
Speed 0.0km/h
Sunday, December 19, 2021 at 8:58:45 AM India Standard Time
University of Agricultural Sciences
Jalahalli
Maps


Altitude:907.4meter
Speed:0.0km/h
Wednesday, December 15, 2021 at 2:42:23 PM India Standard Time
University of Agricultural Sciences
lahalli
Maps

ಸಹಾಯಕ ಅಭಿಯಂತರರು



ಸಹಾಯಕ ಅಭಿಯಂತರರು
(ಕೃ...ಂಕ)
ಬೃಹತ್ ಬೆಂಗಳೂರು...ಮಹಾನಗರ ಪಾಲಿಕೆ

Altitude:898.9meter
Speed:1.5km/h
Wednesday, December 8, 2021 at 4:33:04 PM
India Standard Time
N
W
E
S
University of Agricultural Sciences
Jalahalli
Maps


Altitude:898.3meter
Speed:1.2km/h
Wednesday, December 8, 2021 at 4:32:57 PM
India Standard Time
N
W
E
S
University of Agricultural Sciences
Jalahalli
Maps

Altitude:903.6meter
Speed:0.7km/h
Wednesday, December 8, 2021 at 11:14:00 AM
India Standard Time
N
W
E
S
University of Agricultural Sciences
Jalahalli
Maps


HYUNDA
Altitude:908.2meter
Speed:10.2km/h
Wednesday, December 8, 2021 at 10:23:27 AM
India Standard Time
N
W
E
S
University of Agricultural Sciences
Jalahalli
Maps

Altitude:902.5meter
Speed:0.7km/h
Sunday, December 12, 2021 at 6:07:25 PM India Standard Time
N
W
E
S
University of Agricultural Sciences
Jalahalli
Maps





ಸಹಾಯಕ ಆಯುಕ್ತರು
(ಕೆರೆಗಳು)
ಬೃಹತ್ ಬೆಂಗಳೂರು ಮಹಾನಗರ ಪಾಲಿಕೆ

Altitude:902.8meter
Speed:10.6km/h
eptember 2022 at 10:54:16 AM India Standard Time
N
W
E
S
Jalahalli
Maps


Altitude:904.0meter
Speed:0.0km/h
September 2022 at 4:30:38 PM India Standard Time
N
W
E
S
Jalahalli
Maps

AE

AEE


Altitude:903.6meter
Speed:4.9km/h
1 January 2023 at 11:35:07 AM India Standard Time
N
W
E
S
ROAD
Jalahalli
Maps
OUTER RING ROAD

JCB
STOP


Altitude:907.7meter
Speed:1.8km/h
Monday, June 13, 2022 at 11:26:21 AM India Standard Time
N
W
E
S
Jalahalli
Maps





ಸಹಾಯಕ [illegible] ಅಧಿಕಾರಿಯವರು
(ಕೆರೆಗಳು) [illegible]
ಬೃಹತ್ ಬೆಂಗಳೂರು ಮಹಾನಗರ ಪಾಲಿಕೆ

[illegible]
(ಕೆರೆಗಳು) [illegible]
ಬೃಹತ್ ಬೆಂಗಳೂರು ಮಹಾನಗರ ಪಾಲಿಕೆ

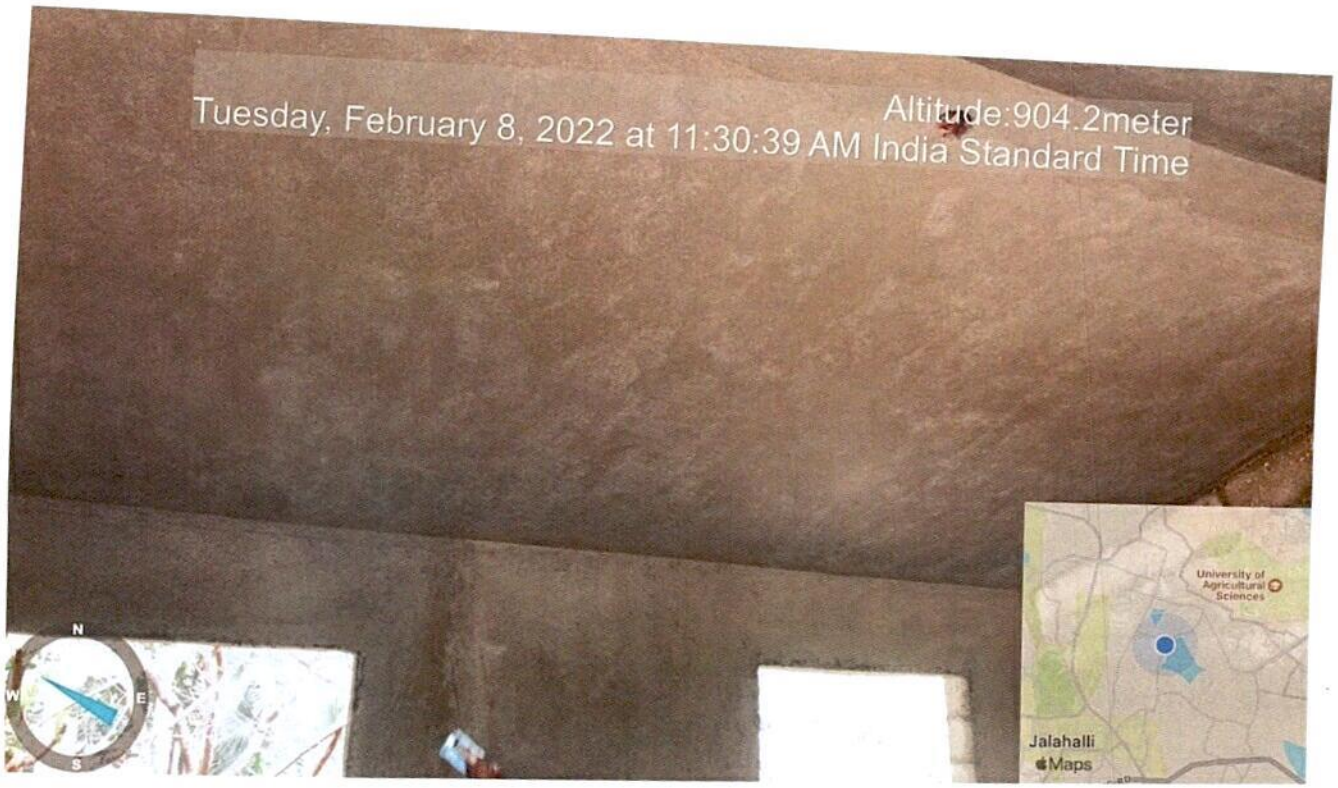



ಸಹಾಯಕ ಕಾರ್ಯಪಾಲಕರು
(ಸಹಾಯಕ ಕಾರ್ಯಪಾಲಕ ಅಭಿಯಂತರರು)
ಬೃಹತ್ ಬೆಂಗಳೂರು ಮಹಾನಗರ ಪಾಲಿಕೆ

ಸಹಾಯಕ ಕಾರ್ಯಪಾಲಕ ಅಭಿಯಂತರರು
(ಸಹಾಯಕ ಕಾರ್ಯಪಾಲಕ ಅಭಿಯಂತರರು)
ಬೃಹತ್ ಬೆಂಗಳೂರು ಮಹಾನಗರ ಪಾಲಿಕೆ


Altitude:902.7meter
Speed:0.0km/h
Wednesday, January 12, 2022 at 11:30:13 AM India Standard Time
N
W
E
S
University of Agricultural Sciences
Jalahalli
Maps

Altitude:905.8meter
Speed:20.1km/h
Wednesday, January 12, 2022 at 11:27:42 AM India Standard Time
N
W
E
S
University of Agricultural Sciences
Jalahalli
Maps



ಸಹಾಯಕ ಅಭಿಯಂತರರು
(ಕೆರೆಗಳು)
ಬೃಹತ್ ಬೆಂಗಳೂರು ಮಹಾನಗರ ಪಾಲಿಕೆ

ಸಹಾಯಕ ಅಭಿಯಂತರರು
(ಕೆರೆಗಳು ಯಲಹಂಕ)
ಬೃಹತ್ ಬೆಂಗಳೂರು ಮಹಾನಗರ ಪಾಲಿಕೆ

Altitude:909.0meter
Speed:0.0km/h
Monday, December 13, 2021 at 1:25:56 PM India Standard Time
University of Agricultural Sciences
Jalahalli
Maps
N
W
E
S


Altitude:895.3meter
Speed:9.9km/h
Monday, December 13, 2021 at 1:25:51 PM India Standard Time
University of Agricultural Sciences
Jalahalli
Maps
N
W
E
S

ಸಹಾಯಕ ಅಭಿಯಂತರರು


Altitude:900.0meter
Speed:1.2km/h
Sunday, December 12, 2021 at 6:08:44 PM India Standard Time
N
W
E
S
University of Agricultural Sciences
Jalahalli
Maps

Altitude:921.7meter
Speed:9.9km/h
Thursday, December 30, 2021 at 2:12:03 PM India Standard Time
N
W
E
S
University of Agricultural Sciences
Maps